




**Legend**

-  District Sphere - 1509.86 acres
-  District Boundary - 1737.48 acres
-  City Boundary


**Oxnard Drainage District No. 1**

Reviewed by the Ventura LAFCo - January 20, 2016

Prepared by County of Ventura - Information Systems Department - GIS Division

State Plane Coordinate System California Zone V - NAD 27

This map was compiled from records and computations



1 inch = 2,000 feet

